



# Human Geography

Urban Models

Name:

Section:

Score: \_\_\_\_/5

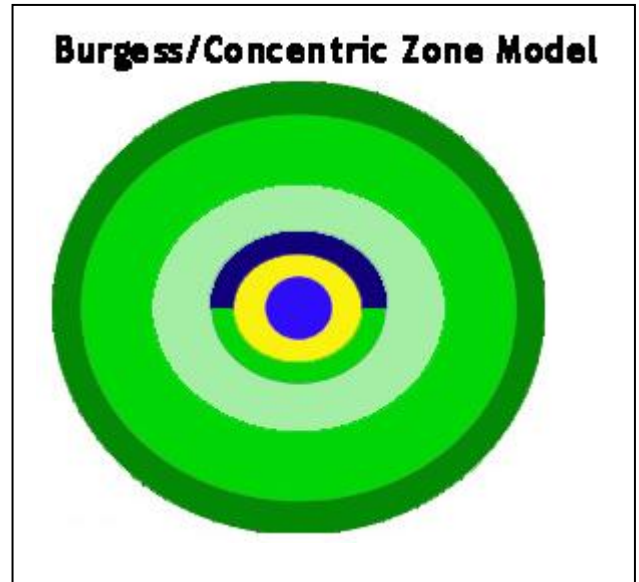
Directions: For each of the following urban models you will need to correctly label and explain them using pages 12-20 of chapter 5 in your textbook. Your explanation will need to include when/where the model applies/applied to, and a general

explanation of why or how the city has developed in such a way. Make sure you discuss the different distinct zones within each city model.

## United States City Models

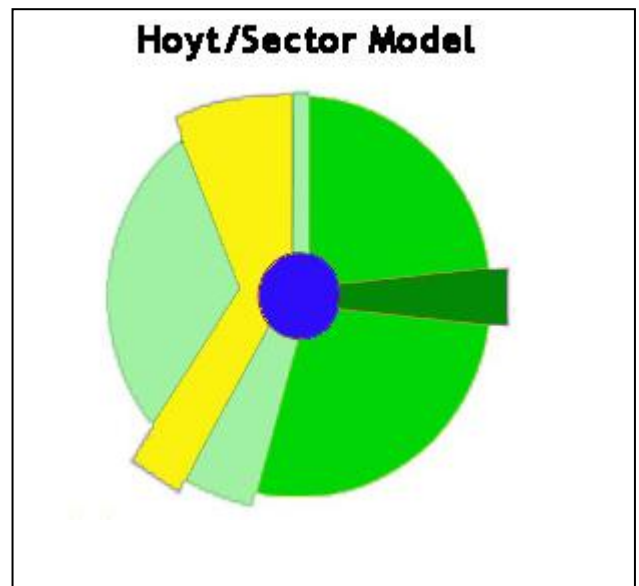
### Concentric Zone Model

Explanation:



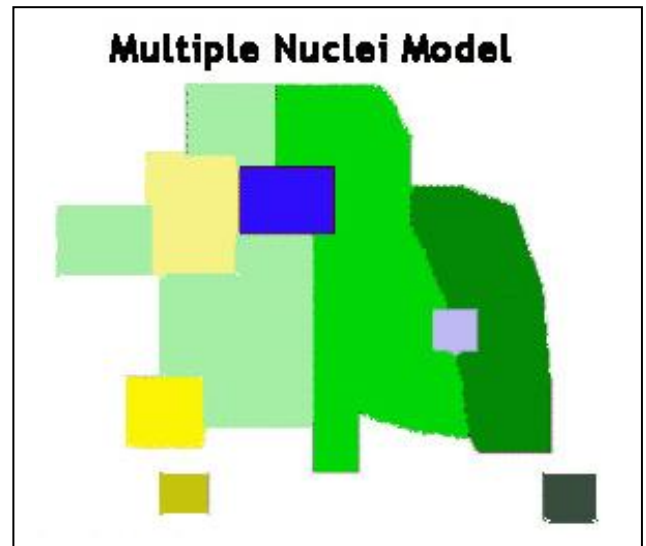
### Sector Model

Explanation:



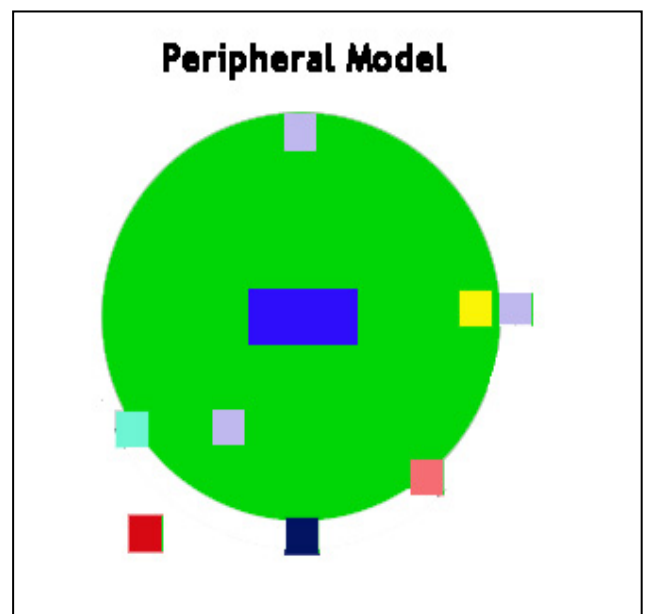
### Multiple Nuclei Model

Explanation:



### Peripheral Model

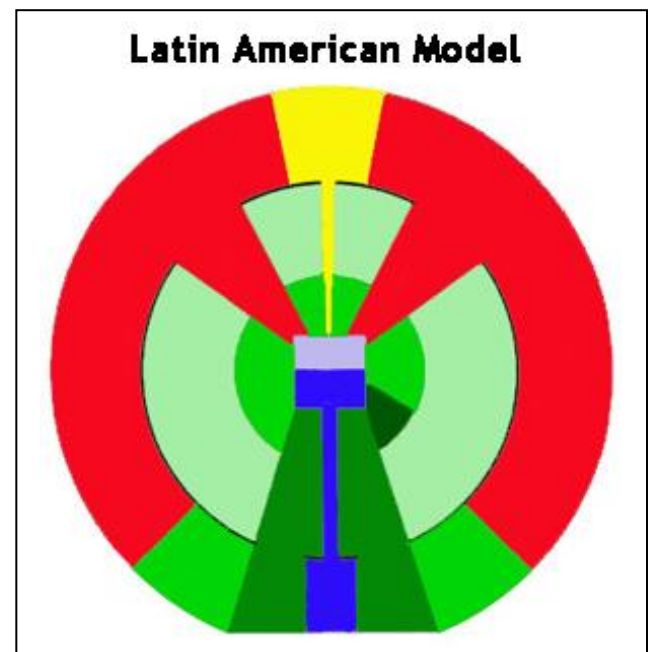
Explanation:



### International Models

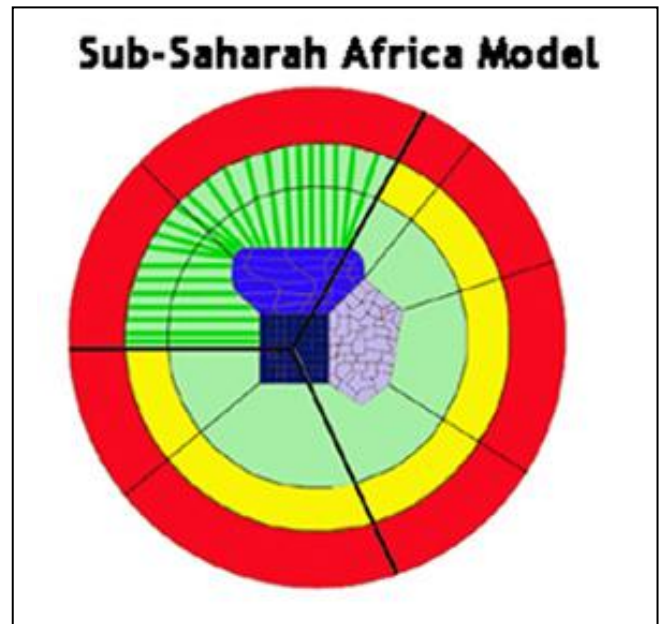
#### Latin America Model

Explanation:



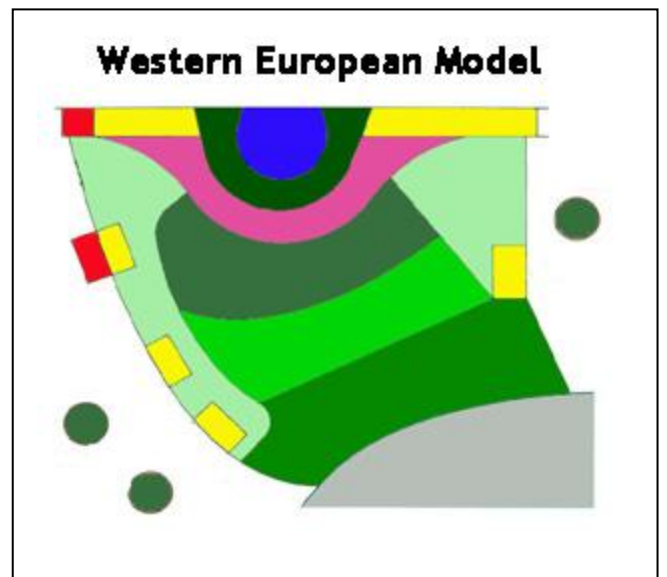
### Sub-Saharan Africa Model

Explanation:



### Western European Model

Explanation:



### Southeast Asia Model

Explanation:

